

OFFICE OF THE
DOUGLAS COUNTY SURVEYOR

Station: Q 741X

T30S R9W Sec. 11

Date Set: 1987

Set By (Agency): NGS

DCSO Designation: Q-025

Date Recovered: 8-1993

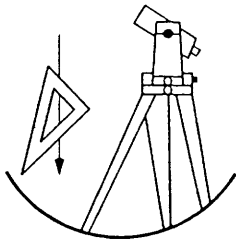
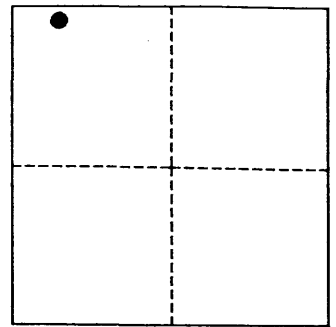
Recovered By: RWS S.JF

Date Recovered: _____

Recovered By: _____

Date Recovered: _____

Recovered By: _____



VERTICAL CONTROL

~~NGVD 89~~ ^{NAVD 88} Elevation: 1050.390 FEET NAVD 88 Elevation: 320.159 METERS

NGS Line # L25034 USGS LINE # _____ OSHD Line # _____ FILE # _____

Precision: 1ST ORDER Agency: NGS Proj: _____ Date: 1988

HORIZONTAL CONTROL

O.C.S. 27 Y(Northing): _____ O.C.S. 83 Y(Northing): 496298

(South Zone) X(Easting): _____ (South Zone) X(Easting): 4055148

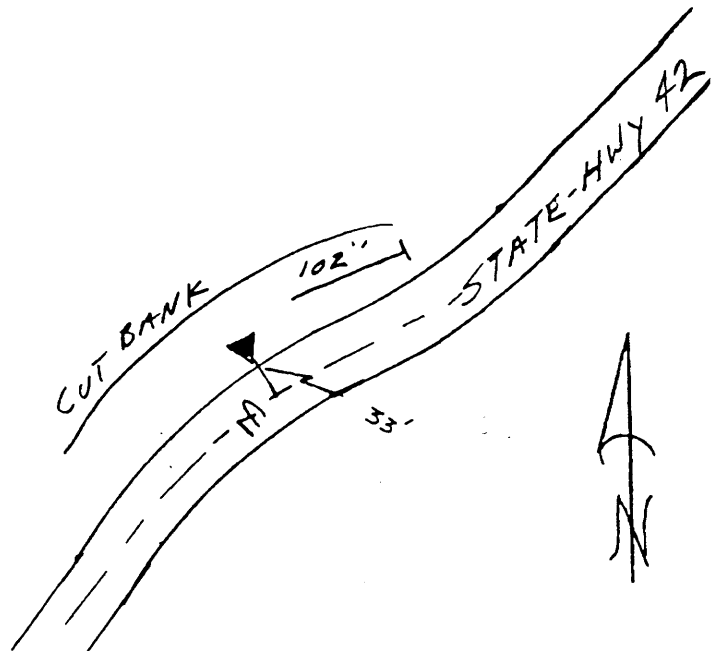
Precision: GIS SCALED Agency: DCSO Proj: _____ Date: 2014

Approx. O.C.S. 27 Geographic Position: Latitude: 42°58'52" Longitude: 123°44'17"

Approx. O.C.S. 83 Geographic Position: Latitude: _____ Longitude: _____

Found: A 3 - 5/8 inch diameter NGS disk stamped "Q 741X 1987" set vertically in rock cut bank approx. 4.5 feet above ground.

To reach: From the intersection of State Hwy 42 and West Side Rd. (Co. Rd. #129) in T29S R9W Sec 36 proceed southwesterly along State Hwy 42 2.7 miles to monument on right at mile point 49.7



Note: For further information contact the Douglas County Surveyors Office, Room 205 Douglas County Justice Building, Roseburg, OR 97470. Phone 440-4272. Douglas County Residents outside Roseburg calling area, dial toll free 1-800-477-0991.